

1/17/89



Territory of Guam
Territorio de Guam

OFFICE OF THE GOVERNOR
UPISINAN I MAGA LAHI
AGANA, GUAM 96910 U.S.A.

DEC 30 1988

The Honorable Franklin J.A. Quitugua
Speaker, Nineteenth Guam Legislature
Post Office Box CB-1
Agana, Guam 96910

Dear Mr. Speaker:

Transmitted herewith is Bill No. 50B, which I have signed into law this date as Public
Law 19-36.

Sincerely,

Joseph F. Ada
JOSEPH F. ADA
Governor

Attachment

RECEIPT ACKNOWLEDGED

By *F. J. A. Quitugua*
(Signature)

Franklin J. A. Quitugua
(Print Name)
Speaker's Office
(Department)

Date 12/30/88 Time 7:39 P.M.


NINETEENTH GUAM LEGISLATURE
1988 (SECOND) Regular Session

CERTIFICATION OF PASSAGE OF AN ACT TO THE GOVERNOR


This is to certify that Substitute Bill No. 508, "AN ACT TO CONVEY LOT NO. 10 BLOCK NO. 27, CONTAINING AN AREA OF 710± SQUARE METERS, AS SHOWN ON LAND MANAGEMENT DRAWING NO. C4-70T529, LOCATED IN AGAT AND FOR OTHER PURPOSES," was on the 19th day of December, 1988, duly and regularly passed.


FRANKLIN J. A. QUITOGUA
Speaker


Attested:


A. J. SONNY SHELTON
Senator and Acting Legislative Secretary

This Act was received by the Governor this 19 day of Dec, 1988,
at 10:15 o'clock P.m.


Assistant Staff Officer
Governor's Office

APPROVED:


JOSEPH F. ADA
Governor of Guam

Date: DEC 30 1988

Public Law No. 19-36

NINETEENTH GUAM LEGISLATURE
1988 (SECOND) Regular Session

Bill No. 508 (COR)
As Substituted 12/19/88

Introduced by:

T. S. Nelson
F. R. Santos
P. C. Lujan

J. T. San Agustin
E. P. Arriola
H. D. Dierking
J. G. Bamba
E. R. Duenas
M. Z. Bordallo
E. M. Espaldon
F. J. Gutierrez
M. K. Hartsock
M. D. A. Manibusan
J. G. Miles
D. Parkinson
F. J. A. Quitugua
J. M. Rivera
M. C. Ruth
A. J. Shelton

AN ACT TO CONVEY LOT NO. 10 BLOCK
NO. 27, CONTAINING AN AREA OF 710±
SQUARE METERS, AS SHOWN ON LAND
MANAGEMENT DRAWING NO. C4-70T529,
LOCATED IN AGAT AND FOR OTHER
PURPOSES.

1 BE IT ENACTED BY THE PEOPLE OF THE TERRITORY OF GUAM:

2 Section 1. The Governor is hereby authorized to convey Lot No. 10,
3 Block 27, Extension, New Agat Village, Municipality of Agat, containing an
4 area of 710± Square Meters, as shown on Land Management Drawing No.
5 C4-70T529 to Vicente A. Terlaje and Elizabeth D. J. Terlaje at a fair value
6 of Three Thousand Dollars (\$3,000.00).

7 Section 2. The LEASE AGREEMENT, by and between the
8 GOVERNMENT OF GUAM and GUAM BROADCAST PARTNERS, executed by
9 and between the GOVERNMENT OF GUAM and GUAM BROADCAST
10 PARTNERS, for that parcel of Government of Guam land designated as:

1 Lot No. 11-R1, Block No. D, Tract 9,
2 Municipality of Barrigada, containing an area
3 of 6,069.84 square meters, as shown on
4 Land Management Drawing No. I4-85T232 (085-FY85)

5 and approved by the Governor of Guam, for the Government of Guam, on
6 June 18, 1987, is hereby approved by the Guam Legislature.

7 Section 3. Lot 2, Tract 1031A, located in the Municipality of Dededo, and
8 as shown on Land Management Zoning Map No. F3-67S39, is hereby rezoned
9 from "R-1" (Single Family) to "R-2" (Multiple Dwelling) as approved by the
10 Territorial Planning Commission on August 28, 1986 and the Governor of
11 Guam on April 5, 1987.

Introduced

JUL 08 87

NINETEENTH GUAM LEGISLATURE
1987 (FIRST) REGULAR SESSION

Bill No. 508(COR)

Introduced by:

T.S. Nelson
F.R. Santos
P.C. Lujan
J.T. San Agustin
E.P. Arriola
H.D. Dierking
P.C. Sanchez
J.G. Bamba
E.R. Duenas

AN ACT TO CONVEY LOT NO. 10, BLOCK NO. 27,
CONTAINING AN AREA OF 710+ SQUARE METERS,
AS SHOWN ON LAND MANAGEMENT DRAWING NO.
C4-70T529, LOCATED IN AGAT.

1 BE IT ENACTED BY THE PEOPLE OF THE TERRITORY OF GUAM:

2 Section 1. The Governor is hereby authorized to convey Lot No. 10,
3 Block No. 27, Extension, New Agat Village, Municipality of Agat, containing an
4 area of 710+ square meters, as shown on Land Management Drawing No. C4-70T529
5 to Vicente A. Terlaje and Elizabeth D.J. Terlaje at a value of Ten Dollars (\$10.00)
6 per square meters.